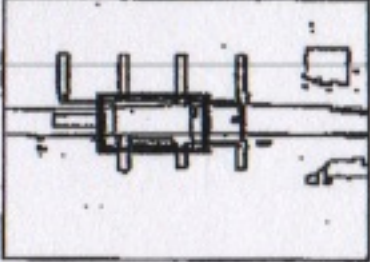




| | | | | | | |
|---|--------------------------------------|-----------------|---------------------|---------------------------|--|--|
| <p>PHX SKY HARBOR INTERNATIONAL AIRPORT</p> <p>CITY OF PHOENIX AVIATION DEPARTMENT TECHNOLOGY DIVISION</p> <p>AUGUST 21, 2012</p> | Terminal 4 Sidewalk - Level 2 | | | Roadway Lane Types | | <p style="text-align: center;">T4 Map Extent Location</p>    |
| | — Sliding Door | — Wall Interior | ■ Elevator | □ Loading Lanes | | |
| | — Wall Exterior | — Stairway | ■ Structural Column | □ Through Lanes | | |
| | — Window | — Crosswalk | □ Sidewalk | □ Other | | |

ALL RIGHTS RESERVED TO THE CITY OF PHOENIX. THIS DOCUMENT IS THE PROPERTY OF THE CITY OF PHOENIX AND IS NOT TO BE REPRODUCED OR TRANSMITTED IN ANY FORM OR BY ANY MEANS, ELECTRONIC OR MECHANICAL, WITHOUT THE EXPRESS WRITTEN PERMISSION OF THE CITY OF PHOENIX. ALL RIGHTS RESERVED TO THE CITY OF PHOENIX.